

COIMBATORE DISTRICT MAP

Source: <https://bhuvan.nrsc.gov.in/>

1 cm = 8 km



Legend

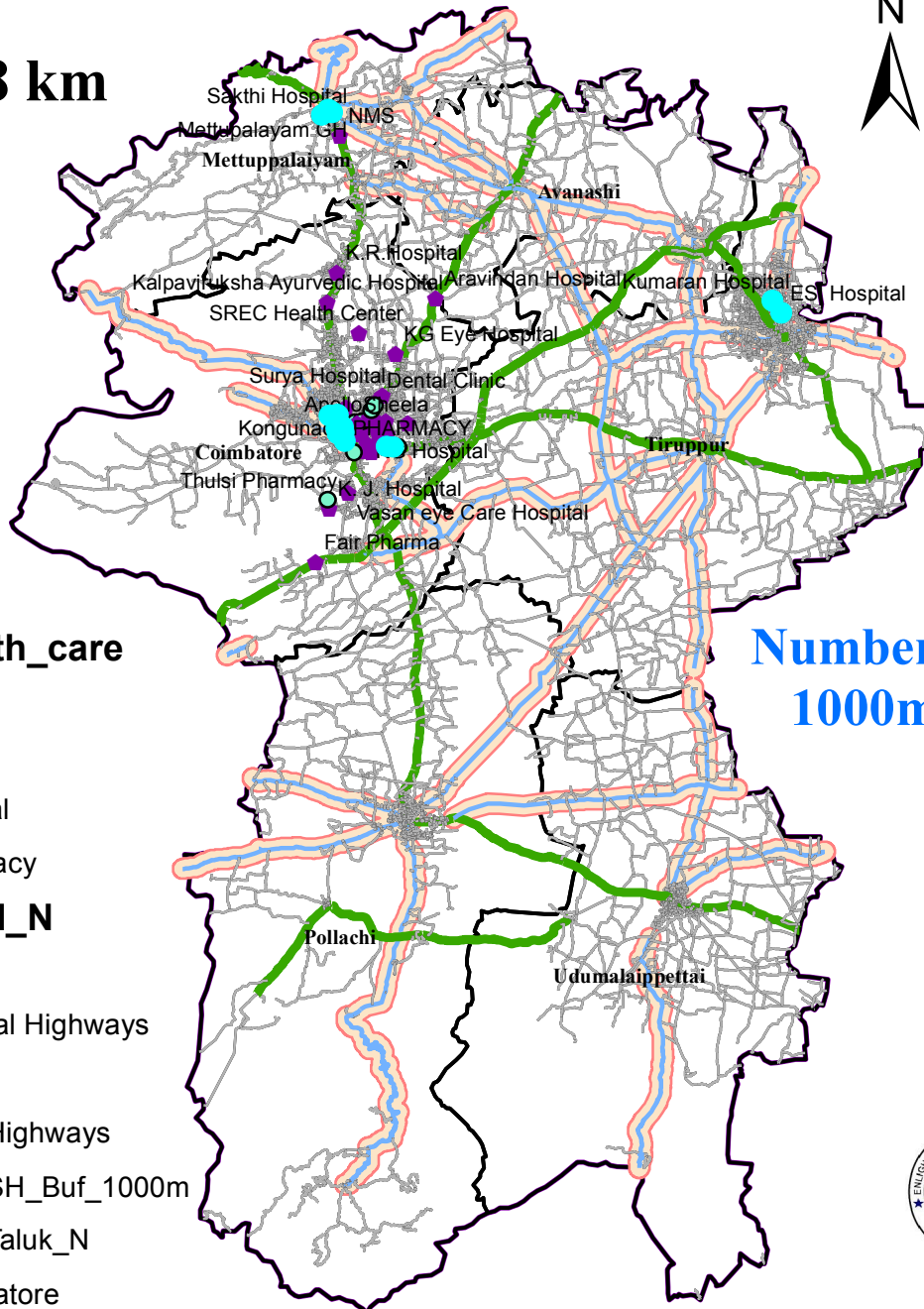
CBE_Health_care type

- ★ dentist
- ◆ hospital
- pharmacy

CBE_Road_N

Highways

- National Highways
- Others
- State Highways
- CBE_SH_Buf_1000m
- CBE_Taluk_N
- Coimbatore



Query Number : 1

**Number of Hospital Located within the
1000m from the State Highways : 21**



Team Name: GEO GAZERS
**Topic: HEALTH CARE INDICATOR
MAP**

**Organization: SRI RAMAKRISHNA
ENGINEERING COLLEGE**

**Contact/Mail: varatha.thangavel@srec.ac.in
hema.s@srec.ac.in**

COIMBATORE DISTRICT MAP

Source: <https://bhuvan.nrsc.gov.in/>

1 cm = 8 km



Legend

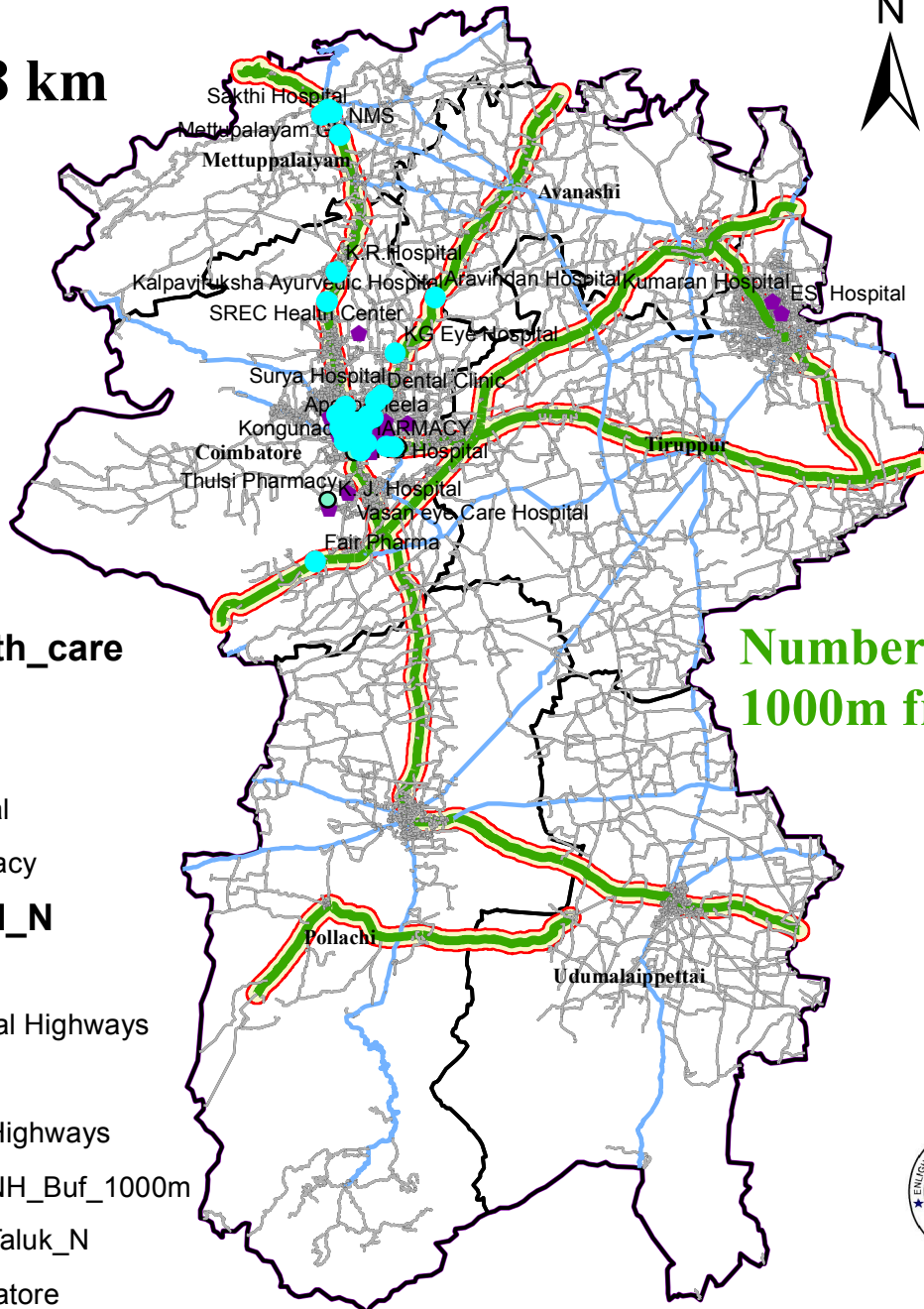
CBE_Health_care type

- ★ dentist
- ◆ hospital
- pharmacy

CBE_Road_N

Highways

- National Highways
- Others
- State Highways
- CBE_NH_Buf_1000m
- CBE_Taluk_N
- Coimbatore



Query Number : 2

**Number of Hospital Located within the
1000m from the National Highways : 45**



Team Name: GEO GAZERS
Topic: HEALTH CARE INDICATOR
MAP

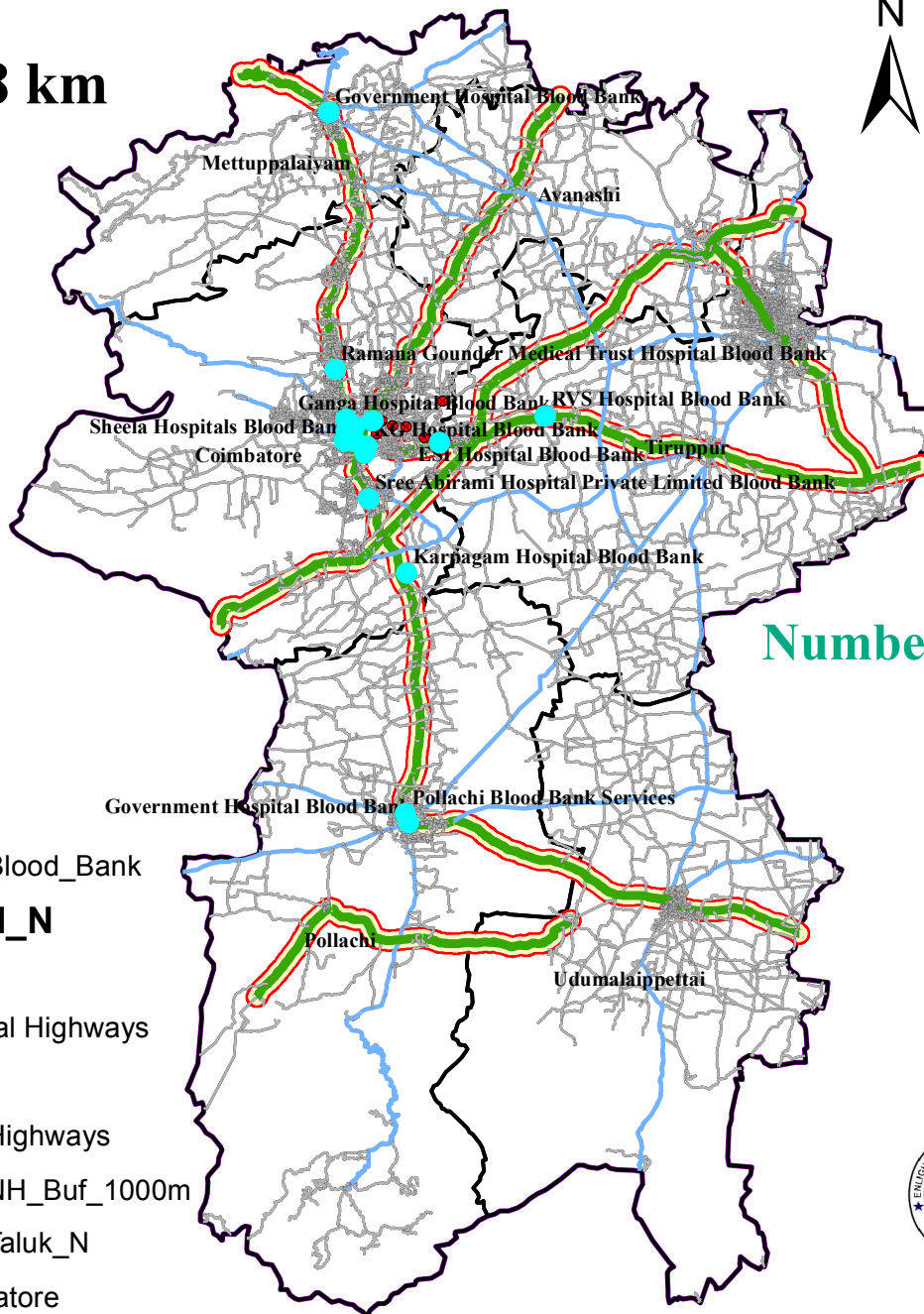
Organization: SRI RAMAKRISHNA
ENGINEERING COLLEGE

Contact/Mail: varatha.thangavel@srec.ac.in
hema.s@srec.ac.in

COIMBATORE DISTRICT MAP

Source: <https://bhuvan.nrsc.gov.in/>

1 cm = 8 km



Query Number : 3

**Number of Blood Bank Located within
the 1000m from the
National Highways : 17**

Legend

• CBE_Blood_Bank

CBE_Road_N

Highways

— National Highways

— Others

— State Highways

— CBE_NH_Buf_1000m

— CBE_Taluk_N

— Coimbatore



Team Name: GEO GAZERS
Topic: HEALTH CARE INDICATOR
MAP

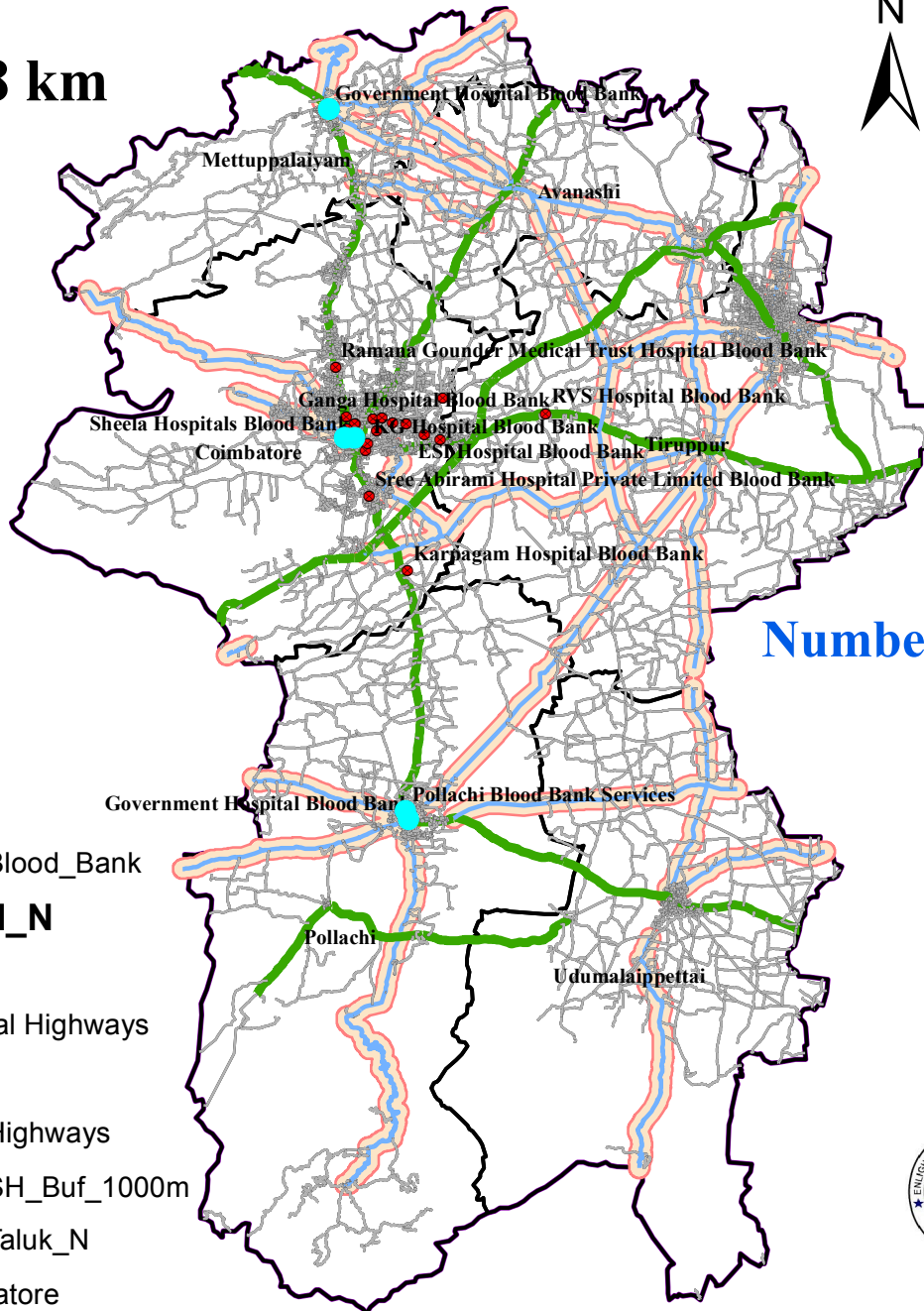
Organization: SRI RAMAKRISHNA
ENGINEERING COLLEGE

Contact/Mail: varatha.thangavel@srec.ac.in
hema.s@srec.ac.in

COIMBATORE DISTRICT MAP

Source: <https://bhuvan.nrsc.gov.in/>

1 cm = 8 km



Query Number : 4

**Number of Blood Bank Located within
the 1000m from the
State Highways : 05**



Team Name: GEO GAZERS
Topic: HEALTH CARE INDICATOR
MAP

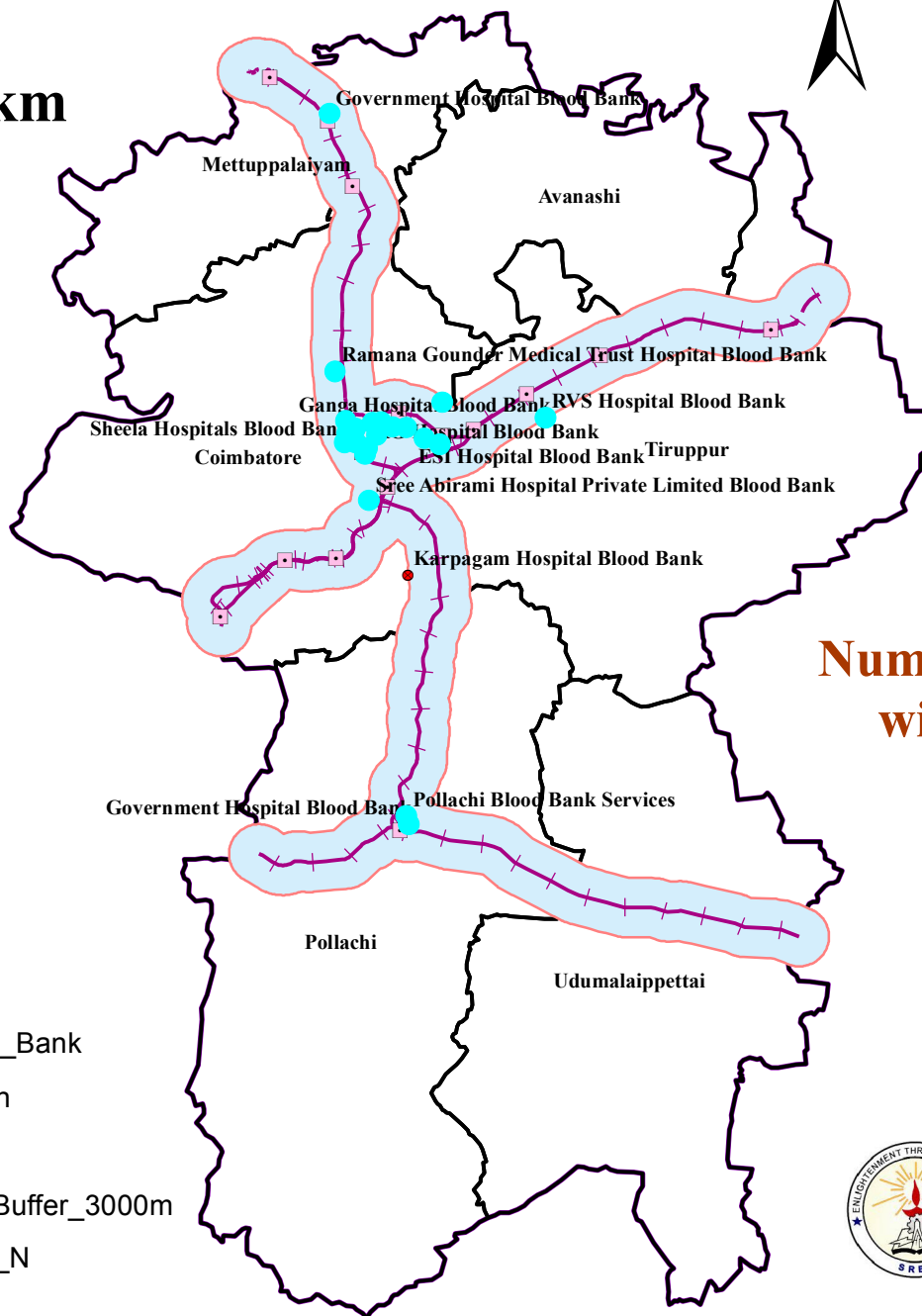
Organization: SRI RAMAKRISHNA
ENGINEERING COLLEGE

Contact/Mail: varatha.thangavel@srec.ac.in
hema.s@srec.ac.in

COIMBATORE DISTRICT MAP

Source: <https://bhuvan.nrsc.gov.in/>

1 cm = 8 km



Legend

- CBE_Blood_Bank
- ◻ CBE_station
- +— CBE_Rail1
- CBE_Rail_Buffer_3000m
- CBE_Taluk_N
- Coimbatore

Query Number : 5

**Number of Blood Bank Located
within the 3000m from the
Railways : 22**



**Team Name: GEO GAZERS
Topic: HEALTH CARE INDICATOR
MAP**

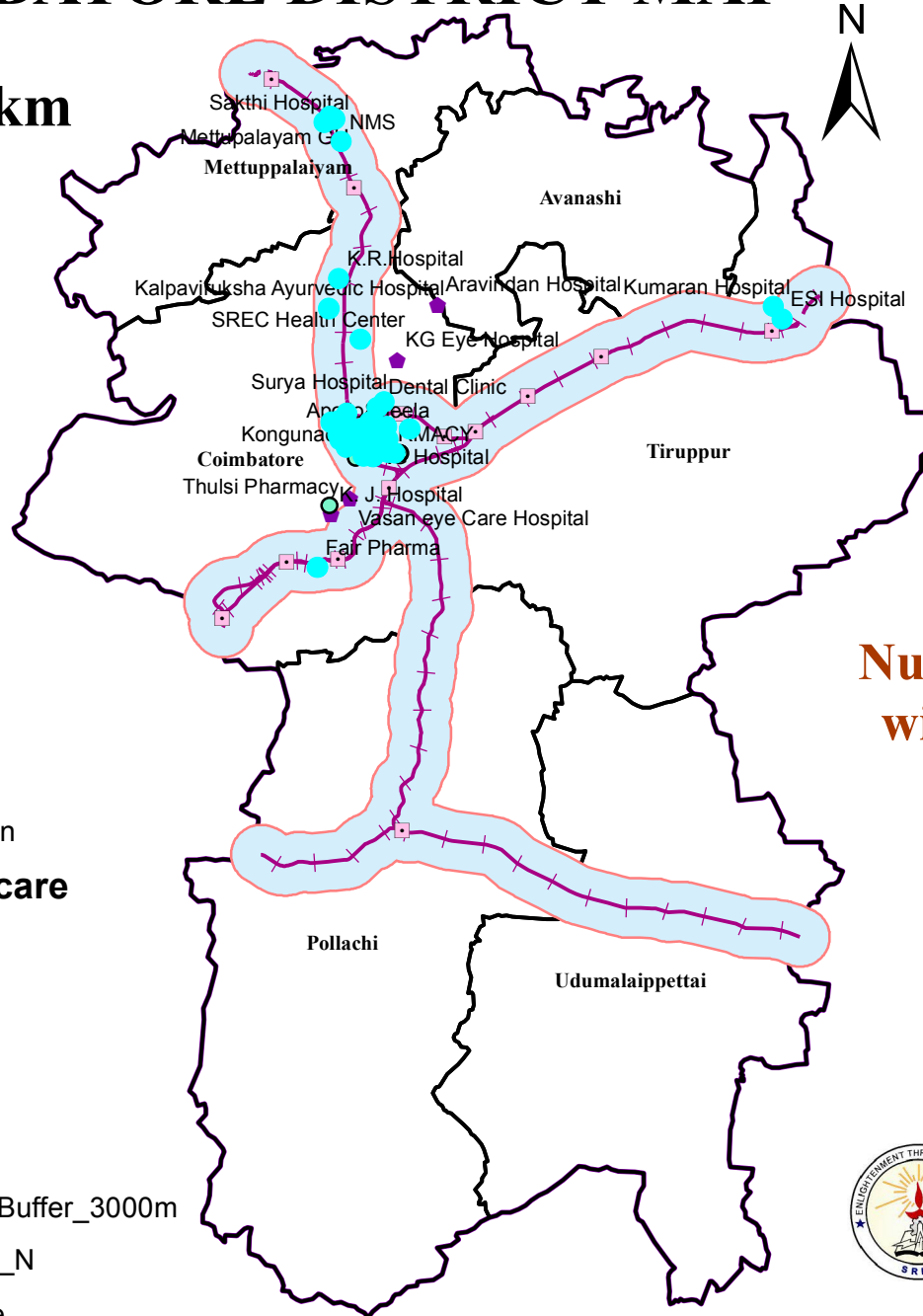
**Organization: SRI RAMAKRISHNA
ENGINEERING COLLEGE**

**Contact/Mail: varatha.thangavel@srec.ac.in
hema.s@srec.ac.in**

COIMBATORE DISTRICT MAP

Source: <https://bhuvan.nrsc.gov.in/>

1 cm = 8 km



Legend

□ CBE_station

CBE_Health_care type

★ dentist

◆ hospital

● pharmacy

— CBE_Rail1

□ CBE_Rail_Buffer_3000m

□ CBE_Taluk_N

□ Coimbatore

Query Number : 6

**Number of Hospital Located
within the 3000m from the
Railways : 57**



**Team Name: GEO GAZERS
Topic: HEALTH CARE INDICATOR
MAP**

**Organization: SRI RAMAKRISHNA
ENGINEERING COLLEGE**

**Contact/Mail: varatha.thangavel@srec.ac.in
hema.s@srec.ac.in**

COIMBATORE DISTRICT MAP

Source: <https://bhuvan.nrsc.gov.in/>

1 cm = 8 km

Legend

• CBE_Blood_Bank

CBE_Places

population

- 1,000
- 10,000
- 100,000

• CBE_traffic_signal

★ CBE_bus_stop

CBE_Health_care

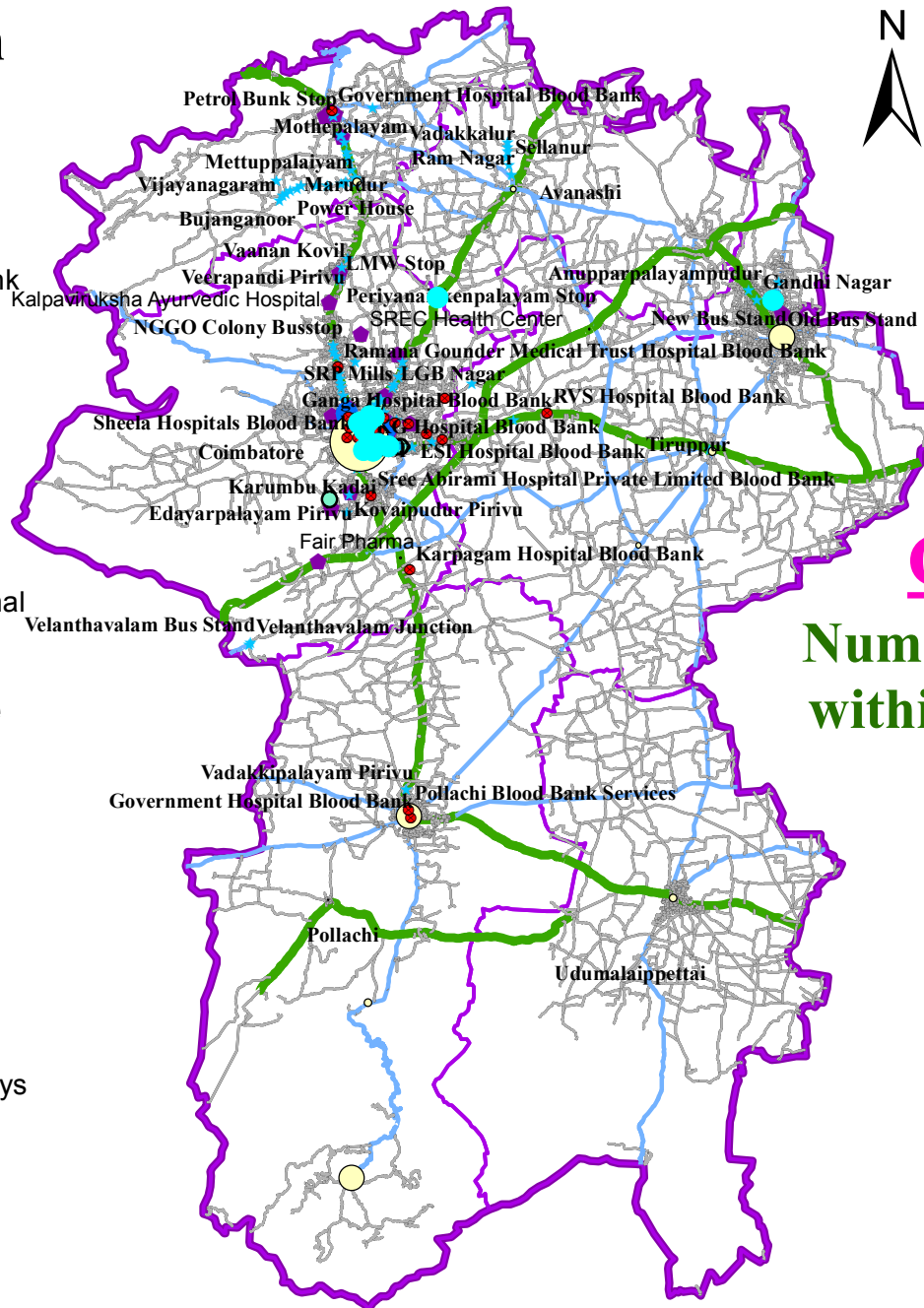
type

- ★ dentist
- ◆ hospital
- pharmacy

CBE_Road_N

Highways

- National Highways
- Others
- State Highways
- CBE_Taluk_N
- Coimbatore



Query Number : 7

Number of Hospital located within the 1000m from the Bus Station: 15



Team Name: GEO GAZERS

Topic: HEALTH CARE INDICATOR
MAP

Organization: SRI RAMAKRISHNA
ENGINEERING COLLEGE

Contact/Mail: varatha.thangavel@srec.ac.in
hema.s@srec.ac.in

COIMBATORE DISTRICT MAP

Source: <https://bhuvan.nrsc.gov.in/>

1 cm = 8 km

Legend

● CBE_Blood_Bank

CBE_Places

population

- 1,000
- 10,000
- 100,000

● CBE_traffic_signal

★ CBE_bus_stop

CBE_Health_care

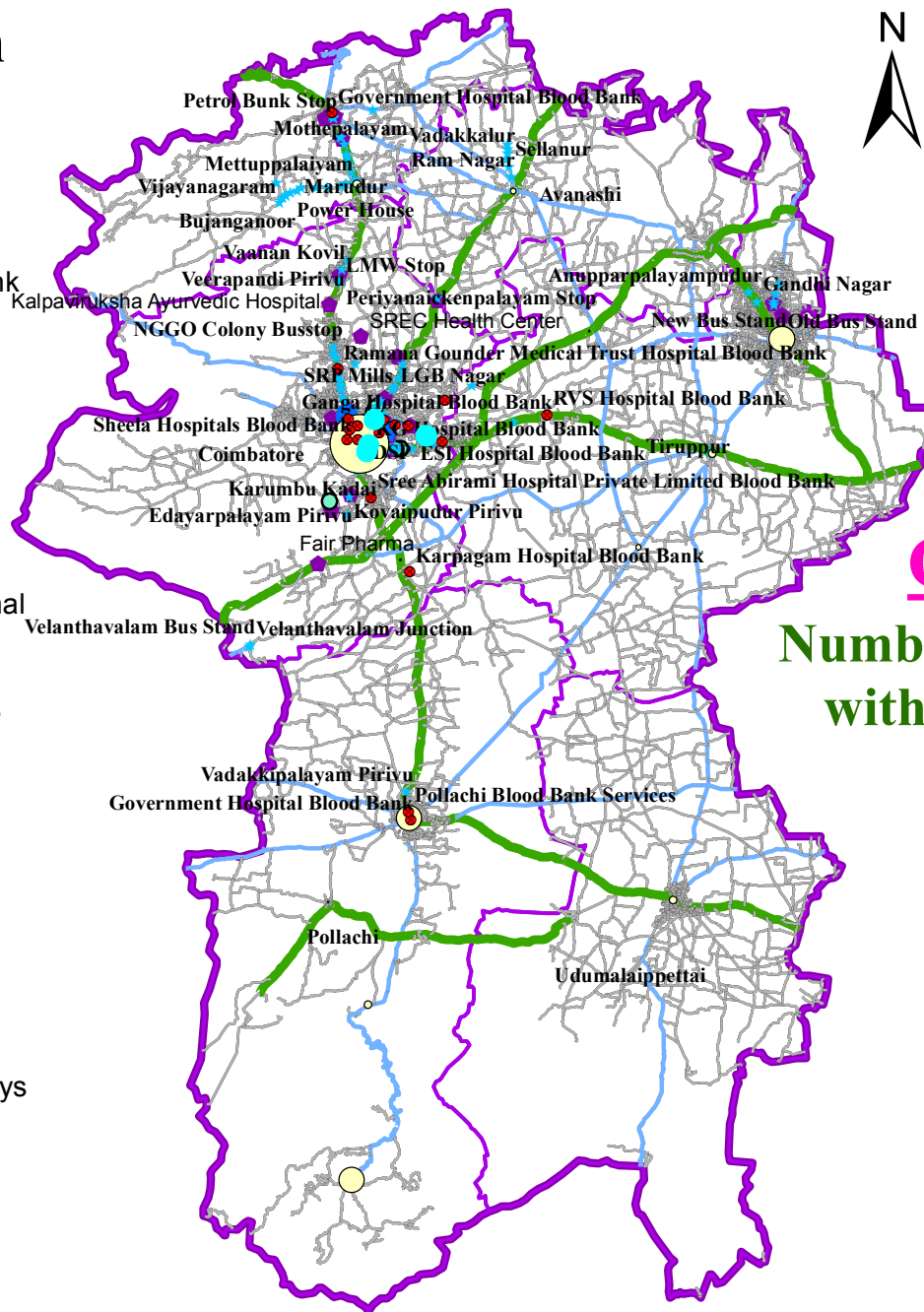
type

- ★ dentist
- ◆ hospital
- pharmacy

CBE_Road_N

Highways

- National Highways
- Others
- State Highways
- CBE_Taluk_N
- Coimbatore



Query Number : 8

Number of Blood Bank located within the 1000m from the Bus Station: 04



Team Name: GEO GAZERS
Topic: HEALTH CARE INDICATOR
MAP
Organization: SRI RAMAKRISHNA
ENGINEERING COLLEGE
Contact/Mail: varatha.thangavel@srec.ac.in
hema.s@srec.ac.in

COIMBATORE DISTRICT MAP

1 cm = 8 km

Legend

● CBE_Blood_Bank

CBE_Places

population

● 1,000

○ 10,000

● 100,000

● CBE_traffic_signal

★ CBE_bus_stop

■ CBE_station

CBE_Health_care

type

★ dentist

◆ hospital

○ pharmacy

— CBE_Rail1

CBE_Road_N

Highways

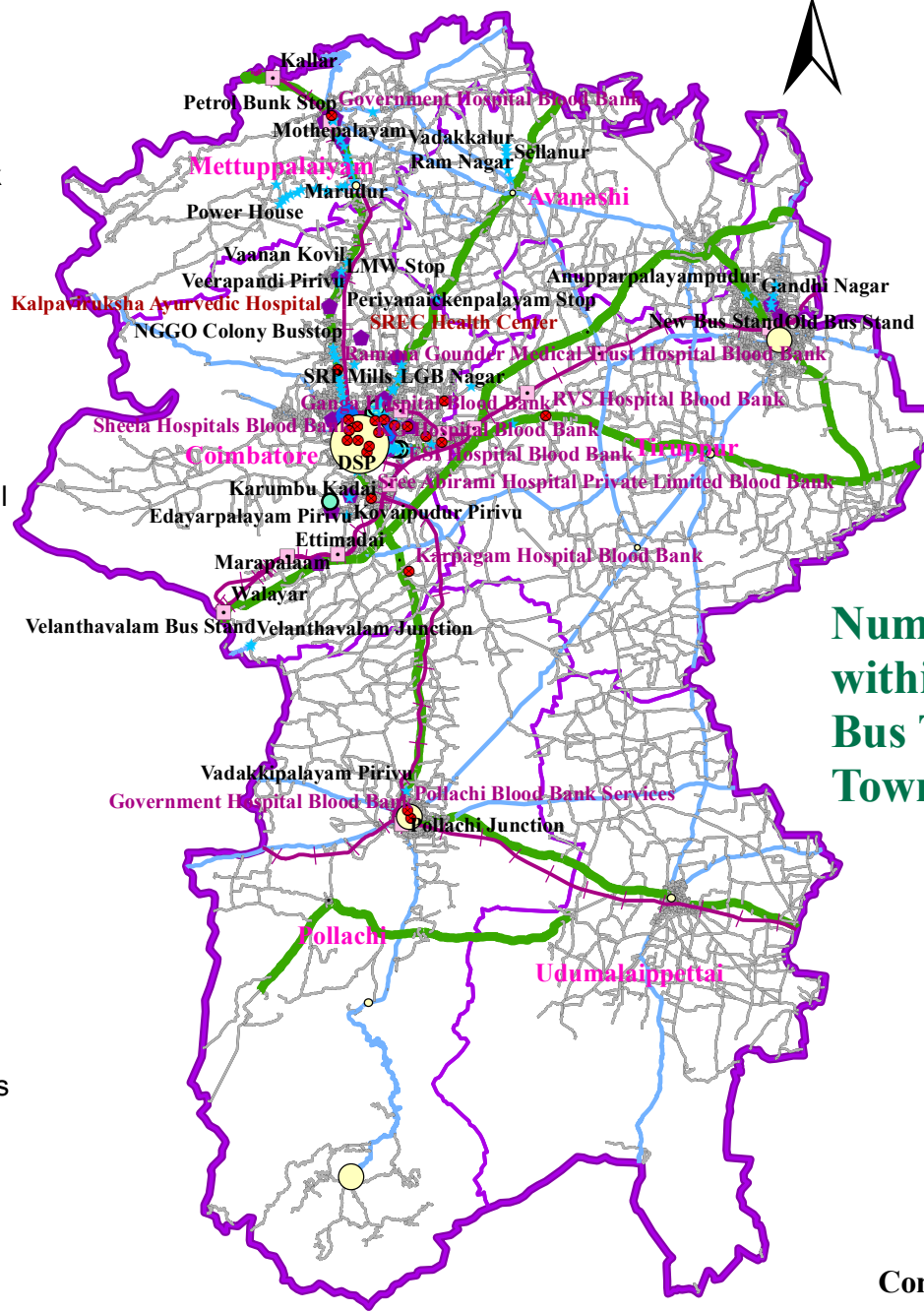
— National Highways

— Others

— State Highways

□ CBE_Taluk_N

□ Coimbatore



Source: <https://bhuvan.nrsc.gov.in/>



Query Number : 9

Number of Blood Banks located within the 500m from the main Bus Terminal (Gandhipuram Town Bus Stand) : 09



Team Name: GEO GAZERS

Topic: HEALTH CARE INDICATOR
MAP

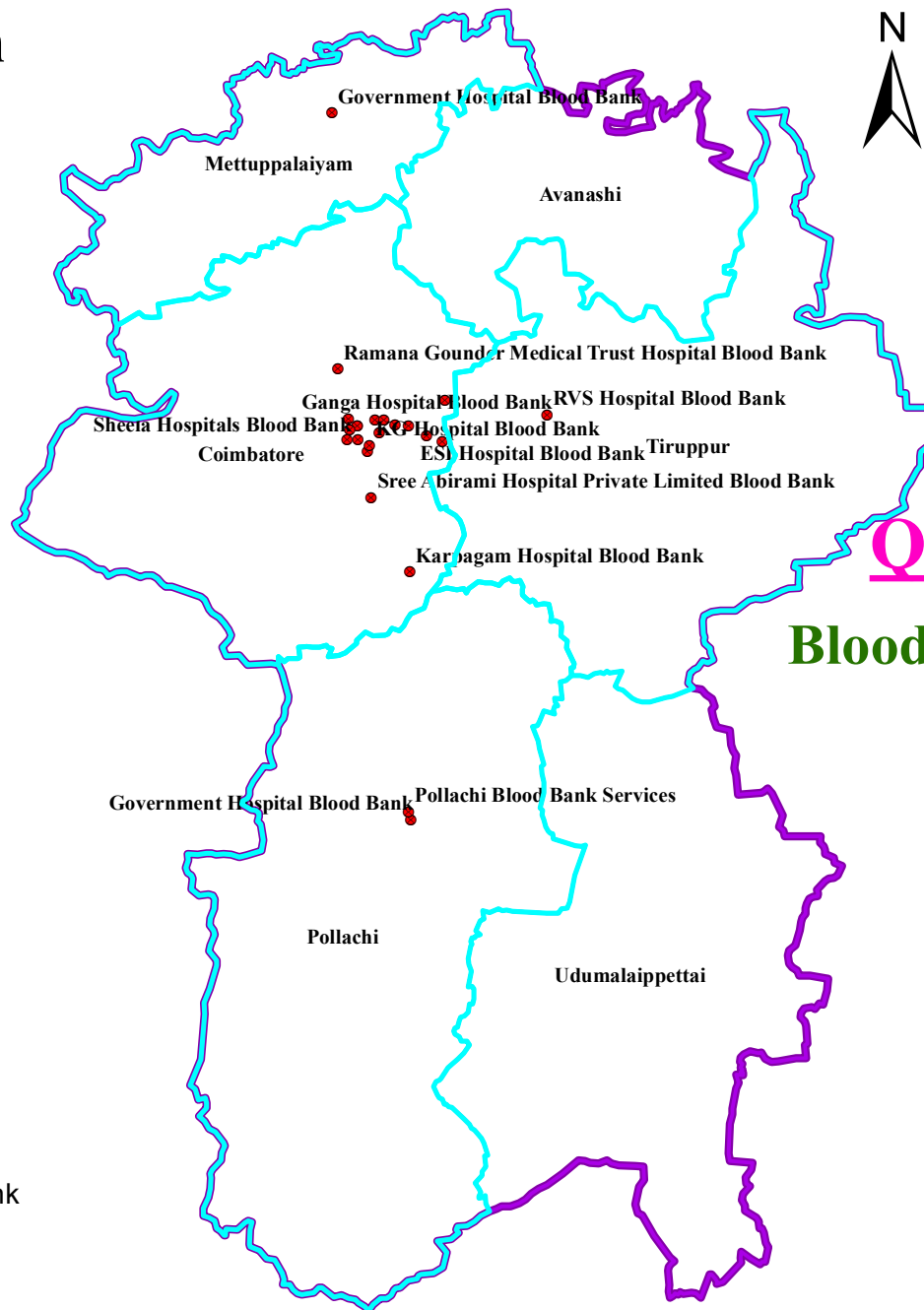
Organization: SRI RAMAKRISHNA
ENGINEERING COLLEGE

Contact/Mail: varatha.thangavel@srec.ac.in
hema.s@srec.ac.in

COIMBATORE DISTRICT MAP

1 cm = 8 km

Source: <https://bhuvan.nrsc.gov.in/>



Query Number : 10

**Blood Bank Facility available
Taluk : 04**

Legend

- CBE_Blood_Bank
- CBE_Taluk_N
- Coimbatore



Team Name: GEO GAZERS
Topic: HEALTH CARE INDICATOR
MAP
Organization: SRI RAMAKRISHNA
ENGINEERING COLLEGE
Contact/Mail: varatha.thangavel@srec.ac.in
hema.s@srec.ac.in